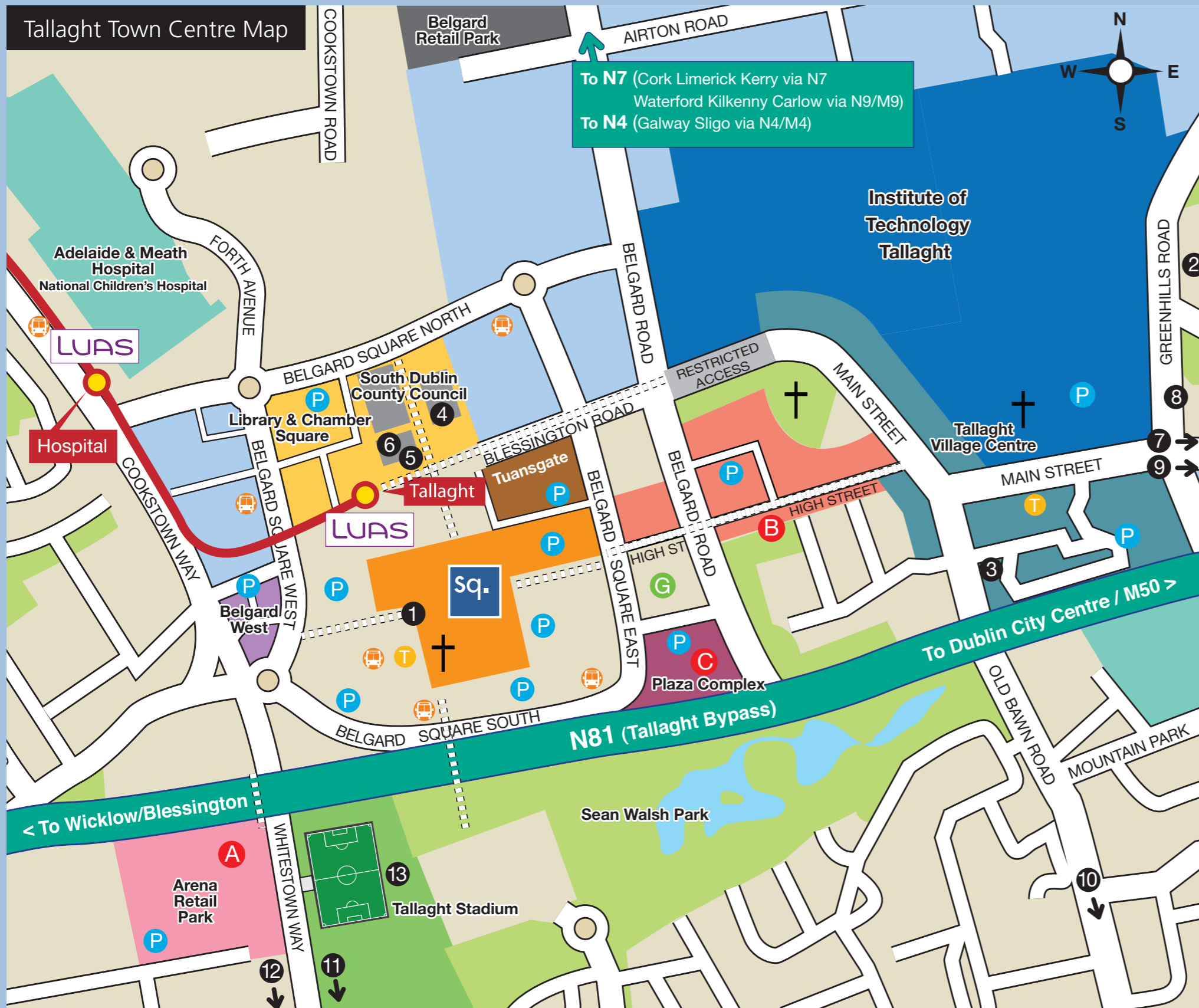


Tallaght Town Centre Map



To N7 (Cork Limerick Kerry via N7
Waterford Kilkenny Carlow via N9/M9)
To N4 (Galway Sligo via N4/M4)

To Dublin City Centre / M50
N81 (Tallaght Bypass)

Places of interest

- 1 UCI Cinema
Tel: Local 1520 88 00 00
- 2 Astropark
Tel: +353 1 459 9822
- 3 Leisureplex
Tel: +353 1 459 9411
- 4 Civic Theatre
Tel: +353 1 462 7477
- 5 Rua Red Arts Centre
Tel: +353 1 451 5860
- 6 County Library Tallaght
Tel: +353 1 462 0073
- 7 National Basketball Arena
Tel: +353 1 459 7500
- 8 Cycle Inn
Tel: +353 1 4519 202/207
- 9 Tymon Park
Tel: +353 1 605 7700
- 10 Dublin Mountains
- 11 Tallaght Adventure World
Tel: +353 1 452 8460
- 12 South Dublin Chamber of Commerce
Tel: +353 1 462 2107
- 13 Tallaght Stadium
- 14 Hell Fire Club

Hotels

- A Maldron Hotel Tallaght
Tel: +353 1 468 5400
- B Abberley Court Hotel and Apartments
Tel: +353 1 459 6000
- C Plaza Hotel
Tel: +353 1 462 4200

Transport

- T Taxi Rank
- Y LUAS Stops Red Line -Tallaght to Connolly
- B Bus Terminus - The Square

Sponsored By



The Square Town Centre

Tallaght, Dublin 24
Tel: +353 1 452 5944
Fax: +353 1 452 6825
Email: web@thesquare.ie
www.thesquaretallaght.com

Restaurants / Bars / Cafes

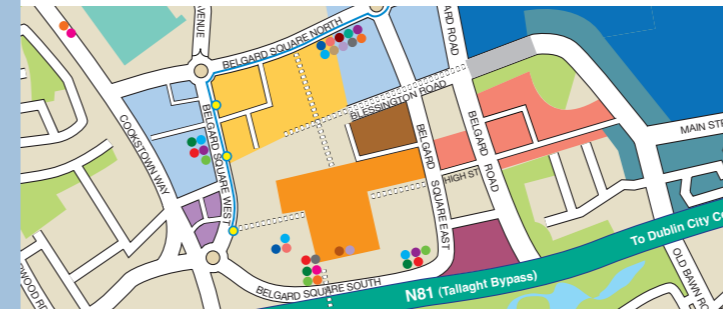
- Sq. Shopping Centre**
Abrakebabra
Level 3, The Square.
Tel: +353 1 452 0006
www.abrakebabra.ie
- BB's Coffee**
Unit 303, Level 2, The Square.
Tel: +353 1 452 2847
www.bbscoffeandmuffins.com
- Burger King**
Unit 304A, Level 3, The Square.
Tel: +353 1 459 6516
www.burgerking.com
- Eddie Rockets (Diner)**
Level 3, The Square.
Tel: +353 1 451 0443
www.eddirockets.ie
- Graham O' Sullivans**
Unit 165, Level 1, The Square.
Tel: +353 1 452 5336
www.grahamosullivan.com
- Harry Ramsdens**
Unit 306B, Level 3, The Square.
Tel: +353 1 462 7017
- KFC**
Unit 304B, Level 3, The Square.
Tel: +353 1 452 8146
www.kfc.com
- Macari Restaurant (European)**
Unit 138, Level 1, The Square.
Tel: +353 1 452 8146
- Mc Donalds**
Unit 303, Level 3, The Square.
Tel: +353 1 459 8835
www.mcdonalds.ie
- O' Briens Sandwich Bar**
Unit 154, Level 1, The Square.
Tel: +353 1 462 4807
www.obriens.ie
- Subway**
Unit 266E, Level 2, The Square.
Tel: +353 1 452 3008
www.subway.com
- The Bagel Factory**
Level 2, The Square.
www.bagelfactory.ie
- The Garden Restaurant (European)**
Unit 36, Level 3, The Square.
Tel: +353 1 452 4345
- Tuansgate**
Blu Bar (Bar Food)
2 Tuansgate, The Square.
Tel: +353 1 451 7423
www.blubar.ie
- The Hungry Bear (Deli)**
9 Tuansgate, The Square.
Tel: +353 1 462 1786
- Library & Chamber Square**
Café Revive
Marks & Spencer,
Tallaght Cross.
Tel: +353 1 452 2908
www.marksandspencer.com
- Captain America's Cookhouse & Bar (European & American)**
Unit A3, Tallaght Cross.
Tel: +353 1 414 1426
www.captainamericas.com
- Interval Bistro (Bistro)**
The Civic Theatre.
Tel: +353 1 462 6532
www.civictheatre.ie
- Starbucks Coffee**
Belgard Square.
Web: www.starbucks.com
- Plaza Complex**
The N81 Café
The Plaza Hotel.
Tel: +353 1 462 4200
www.plazahotel.ie
- The Olive Tree (Mediterranean)**
The Plaza Hotel.
Tel: +353 1 468 5400
www.plazahotel.ie
- Vista Café & Bar (European)**
The Plaza Hotel.
Tel: +353 1 462 4200
www.plazahotel.ie
- Grumpy McClafferty's**
The Plaza Hotel.
Tel: +353 1 404 7444
- Arena Retail park**
Stir Restaurant (European)
Maldron Hotel Tallaght.
Tel: +353 1 459 7626
www.maldronhotels.com
- Stir Bar**
Maldron Hotel Tallaght.
Tel: +353 1 468 5400
www.maldronhotels.com
- High Street**
Kennedys Bar & Restaurant (European)
The Abberley Court Hotel.
Tel: +353 1 468 4222
www.abberley.ie
- Kilcawleys Bar**
The Abberley Court Hotel.
Tel: +353 1 459 6000
www.abberley.ie
- Kundan Tandoori (Indian)**
Unit 4, High Street.
Tel: +353 1 451 4771
- Mizzoni's Pizza & Pasta (Italian)**
Unit 1, Block 1, Retail Centre,
High Street.
Tel: +353 1 466 7788
www.mizzoni.ie
- Mc Donalds**
Belgard Square East.
Tel: +353 1 459 6852
www.mcdonalds.ie
- Leaves & Beans**
Unit 5, High Street
Tel: +353 1 461 0155
- The Leaf Restaurant (Chinese)**
High Street.
Tel: +353 1 463 0848
- Wei Kee Restaurant (Chinese)**
High Street.
Tel: +353 1 463 0960
- Belgard west**
Alhambra Restaurant (Arabian)
Unit 10, Belgard Square West.
Tel: +353 1 414 9557
- Cactus Jacks (Mexican)**
Belgard Square West.
Tel: +353 1 451 4111
www.cactusjacks.ie
- Latino Restaurant (Italian)**
Belgard Square West.
Tel: +353 1 459 7626
www.latinorest.com
- Tamara Restaurant (Asian)**
Unit 11/12, Belgard Square West.
Tel: +353 1 414 0888
- Tallaght Village Centre**
Choices Restaurant (Chinese)
Main Street.
Tel: +353 1 459 8799
- Golden World Restaurant (Chinese)**
Main Street.
Tel: +353 1 451 0131
- Insomnia Coffee**
Spar Unit A, Block 1, Priorsgate,
Main Street.
www.insomnia.ie
- Phoenix Dragon**
7 & 8 Village Green.
Tel: +353 1 451 3418
- The Brasserie at Molloy's Pub (Irish)**
The Village Green.
Tel: +353 1 459 8879
- The Metro Bar (Bar Food)**
Old Blessington Road.
Tel: +353 1 420 3400
- The Village Café**
Main Street.
- The Dragon Inn**
Main Street.
Tel: +353 1 451 1472
- The Foxes Covert**
Main Street.
Tel: +353 1 451 5052
- Belgard Retail Park**
Burger King
Belgard Retail Park.
Tel: +353 1 459 7699
www.burgerking.com

Regional Map

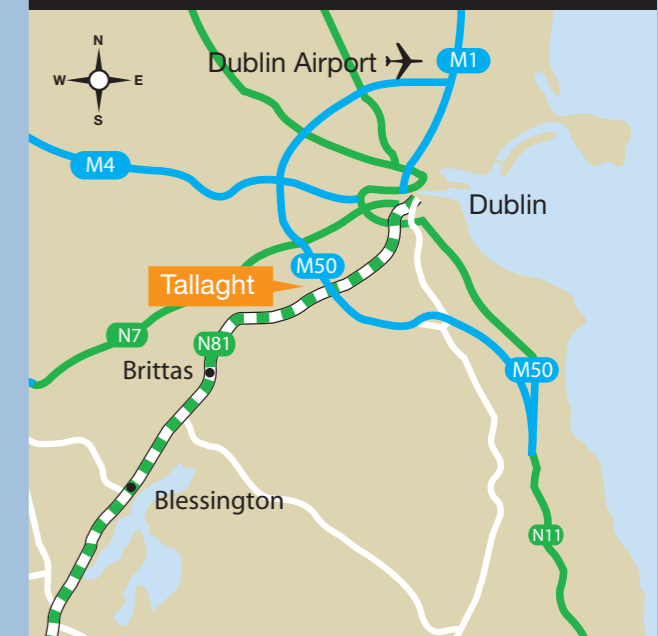


Bus Routes

- **49a City Centre to The Square**
City Centre (Eden Quay) > Leonard's Corner > Templeogue Village > The Mill / Old Bawn > Belgard Rd > The Square
 - **50 Grand Canal Dock to Citywest**
Grand canal Dock (Ringsend) > Dolphin's Barn > Walkinstown Cross > The Square > Citywest
 - **54a City Centre to Ellensborough / Kiltipper Way**
City Centre (Eden Quay) > Harold's Cross Green > Spawell > The Square > Ellensborough / Kiltipper Way
 - **56a Grand Canal Dock to The Square**
Grand Canal Dock (Ringsend) > Dolphin's Barn > Walkinstown Cross > Cookstown Cross > The Square
 - **65 City Centre to Ballymore (Blessington)**
City Centre (Eden Quay) > Camden Street > Swan Centre > Terenure > Templeogue > The Square > Cross Chapel > Ballymore (Blessington)
 - **65b City Centre to Citywest**
City Centre (Eden Quay) > Leonard's Corner > Templeogue Village > The Mill / Old Bawn > Belgard Rd > The Square > Citywest
 - **76a / ● 76b Ballyfermot to Tallaght**
Ballyfermot > Neilstown Rd > Clondalkin Village > The Square > Tallaght
 - **77 / ● 77a Grand Canal Dock to The Square**
Grand canal Dock (Ringsend) > Dolphin's Barn > Walkinstown > Balrothery(77a) > The Square > Jobstown(77)
 - **201 Citywest to Bohernabreena**
Citywest > Killinarden > The Square > Firhouse Road West > Bohernabreena
 - **202 Citywest to Kilnamanagh**
Citywest > Killinarden > The Square > Kilnamanagh
 - **210 Liffey Valley Centre to The Square**
Liffey Valley Centre > Neilstown > Clondalkin Village > The Square
- FlyBus Route



Area Map



Useful Numbers & Contacts

- | | |
|--|--|
| AA Traffic Reports
1550 131 811 | Irish Tourist Assistance Service
+353 1 478 5295 |
| Adelaide and Meath Hospital
+353 1 414 2000 | Local Garda (Police)
+353 1 666 6000 |
| Directory Enquires
11850 / 11811 | South Dublin Chamber
+353 1 462 2107
Email: business@sdchamber.ie |
| Dublin Airport Authority
+353 1 814 1111 | South Dublin County Council
+353 1 414 9000
Email: ccounter@sdublincoco.ie |
| Dublin Bus
+353 1 873 4222 | South Dublin County Tourism
+353 1 414 9339
Email: info@southdublincountytourism.ie |
| Dublin Port
+353 1 887 6000 | Taxi - Autocabs
+353 1 4597459 |
| Dun Laoghaire Harbour
+353 1 280 1018 / 280 1311 | Tallaght City Cabs
+353 1 4626000 |
| Emergency Services (Garda, Ambulance & Fire Service)
999 / 112 | |
| Flybus (Airport)
+353 1 824 3030 | |

History of Tallaght

Tallaght, gateway to the lovely Dublin Hills and Wicklow Mountains, has a history of more than four thousand years. Prehistoric stones: barrow, cist and passage graves, and a cromlech are all here. The Sli Chualainn one of the four great roads of Ireland passed to the North of Bohernabreena, and in Early Christian times several monasteries were founded in the area. Among our most ancient manuscripts are "The Martyrology of Tallaght" and the "Festilogium of Saint Aengus" which were written in the monastery of Tallaght.

The coming of the Normans made Tallaght a frontier village and several castles were built to protect the Norman settlers from the Irish. In 1244 the City Weir was built on the Dodder providing a water supply to the city of Dublin. In 1324 the Archbishop of Dublin built a palace in Tallaght as his summer residence, and the through the years many fine houses were built as it became fashionable to live outside the city. Sadly, most of them have been demolished in the last forty years but the Hell Fire Club, Templeogue House, Belavista mill, Orlagh, remains of Tallaght Castle in the priory are lasting memorial to more colourful times.

The River Dodder was the source of power for many mills producing such varied goods as calico, corn, woolens and paper. Coaches traveling south-east to Blessington, Tullow, Carlow, Wexford and Waterford passed through and there were many taverns and forges. In the early eighteenth century a chalybeate well was discovered (Spawell) and soon became popular as Dubliners crowded there to drink the waters which were also bottled and sold in the City.

In 1888 the stream tram from Terenure to Blessington was founded. As well as its practical use to a vast area it opened up the mountain scenery to the City dwellers. Modern transport has made all that beauty much more accessible, and a steady stream of visitors pass through Tallaght. The placename Tallaght is derived from the Irish tamh leacht, meaning a plague burial place. The earliest mention of Tallaght in recorded history is the account of Parthalon in the annals of the Four

Masters. Parthalon, a Greek prince, was one of the early invaders of Ireland. A plague killed 9,000 of his followers in one week. Their burial place is thought to be Tallaght and its environs and so the place came to be named Taimleacht Munitire Parthalon, the plague grave of Parthalon's people. However, the burials which have been found in the Tallaght area are all normal pre-historic interments, mainly of the Bronze Age, and nothing suggesting a mass grave has so far been recorded here.

SLIGHE CUALANN

In ancient Ireland the kingdom of Leinster lay to the south of the Liffey. The district comprising south County Dublin and part of County Wicklow was known as Cuala. Bruidean Da Dearga lay in Cuala and is still remembered in the name Bohernabreena which refers to the road which led to it - Bóthar na Bruigne. Tradition has it that Ireland was served by five major roadways, which provided access for Tara, the seat of the High King, to all parts of Ireland. One of these roads was Slighe Cualann, the Road of Cuala which followed the route Dublin, Tallaght, Saggart, Rathcoole, Kiltel, Ballymore Eustace, Dunlavin, Baltinglass, Rathvilly, Tullow, Leighlinbridge, Goresbridge, Ullard, Graig, St. Mullins, Ross, Rosbercon and Waterford. This was the great main road to the southeast.10

The roads which now occupy the course of Slighe Cualann towards the city from Bohernabreena are Firhouse Road, Butterfield Avenue, Rathfarnham Road, Harold's Cross Road and Clanbrassil Street whence it joins another of the ancient major roadways Slighe Dala at Coombe, St. Patrick Street, Christchurch Place.11 The road system of ancient Ireland was extremely well developed. This is well attested to by the ease with which military expeditions were undertaken by the ancient Kings and by invaders such as the Vikings and the Normans. In the early days of the Irish Church, the founding missionaries wandered the land without great difficulty due to the extensive road system
Contact details - Restaurants & Pubs / Bars – Should this section be restaurants and pubs?